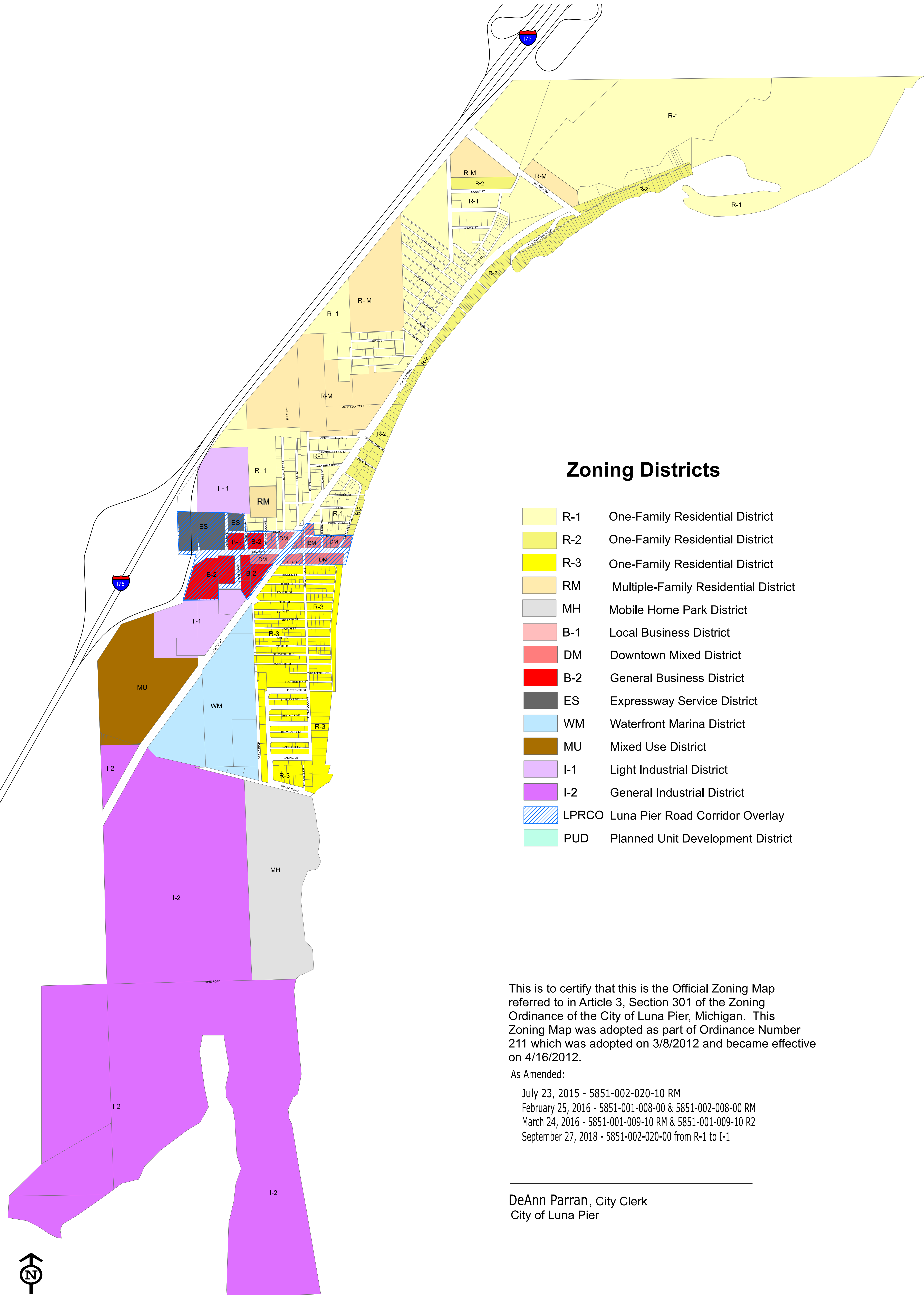




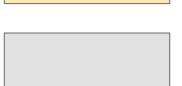












CITY OF LUNA PIER ZONING MAP



Zoning Districts

	R-1	One-Family Residential District
	R-2	One-Family Residential District
	R-3	One-Family Residential District
	RM	Multiple-Family Residential District
	MH	Mobile Home Park District
	B-1	Local Business District
	DM	Downtown Mixed District
	B-2	General Business District
	ES	Expressway Service District
	WM	Waterfront Marina District
	MU	Mixed Use District
	I-1	Light Industrial District
	I-2	General Industrial District
	LPRCO	Luna Pier Road Corridor Overlay
	PUD	Planned Unit Development District

This is to certify that this is the Official Zoning Map referred to in Article 3, Section 301 of the Zoning Ordinance of the City of Luna Pier, Michigan. This Zoning Map was adopted as part of Ordinance Number 211 which was adopted on 3/8/2012 and became effective on 4/16/2012.

As Amended:
 July 23, 2015 - 5851-002-020-10 RM
 February 25, 2016 - 5851-001-008-00 & 5851-002-008-00 RM
 March 24, 2016 - 5851-001-009-10 RM & 5851-001-009-10 R2
 September 27, 2018 - 5851-002-020-00 from R-1 to I-1

DeAnn Parran, City Clerk
 City of Luna Pier

